

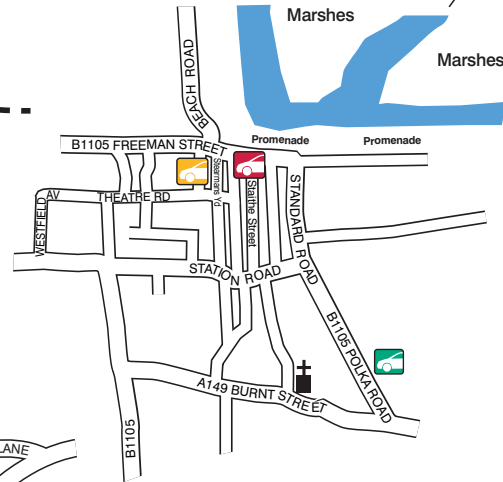


## Town Centre Car Parking

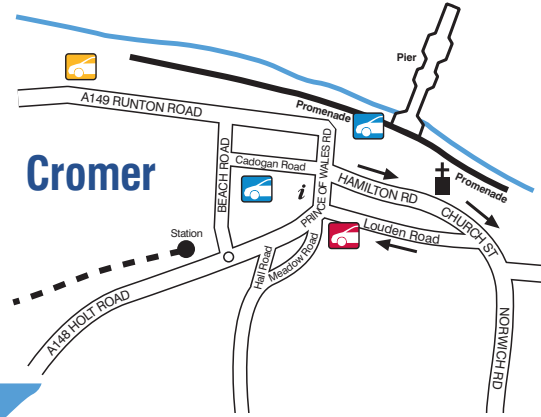
### Sheringham



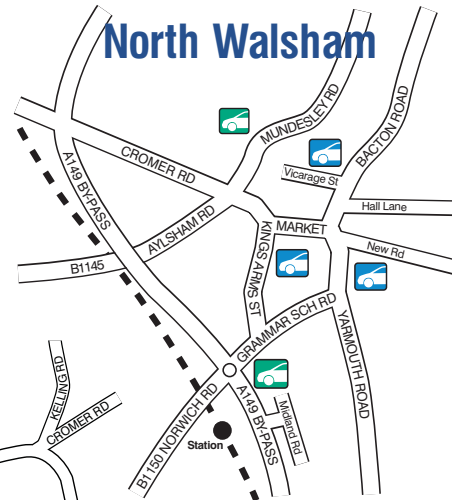
### Wells-next-the-Sea



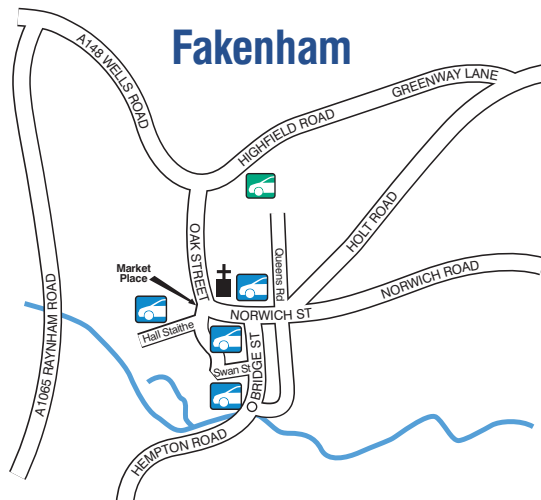
### Cromer



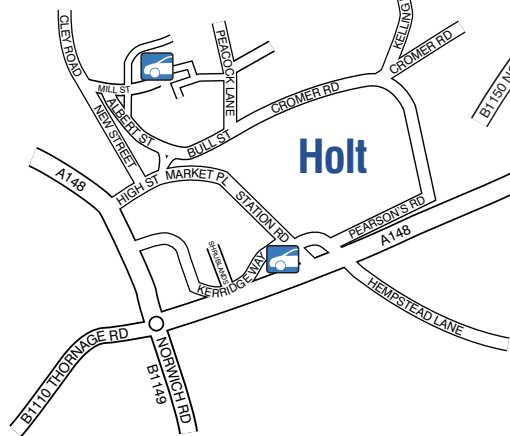
### North Walsham



### Fakenham



### Holt



### More information

Tel: 01263 516007 and ask for 'Car Parks'  
[www.northnorfolk.org](http://www.northnorfolk.org)

Full details of parking charges are signposted at pay-and-display machines in our car parks. If you are in any doubt about what you should pay, please read the signs.

#### Markets

Local Markets are held at Sheringham (Saturday all year, Wednesday Summer only), Cromer (Friday), North Walsham (Thursday), Stalham (Tuesday) and Fakenham (Thursday)

A large print version of the text in this guide can be made available on request


Please note vehicles are parked on the Council's car parks at their owners own risk. North Norfolk District Council will accept no liability for damage, injury or loss of property suffered by vehicle owners or third parties using the Council's car parks.



North Norfolk District Council  
 Holt Road, Cromer, Norfolk NR27 9EN  
 Tel: 01263 513811 Fax: 01263 515042

# Where to Park in North Norfolk

## From April 2010



# Parking in North Norfolk

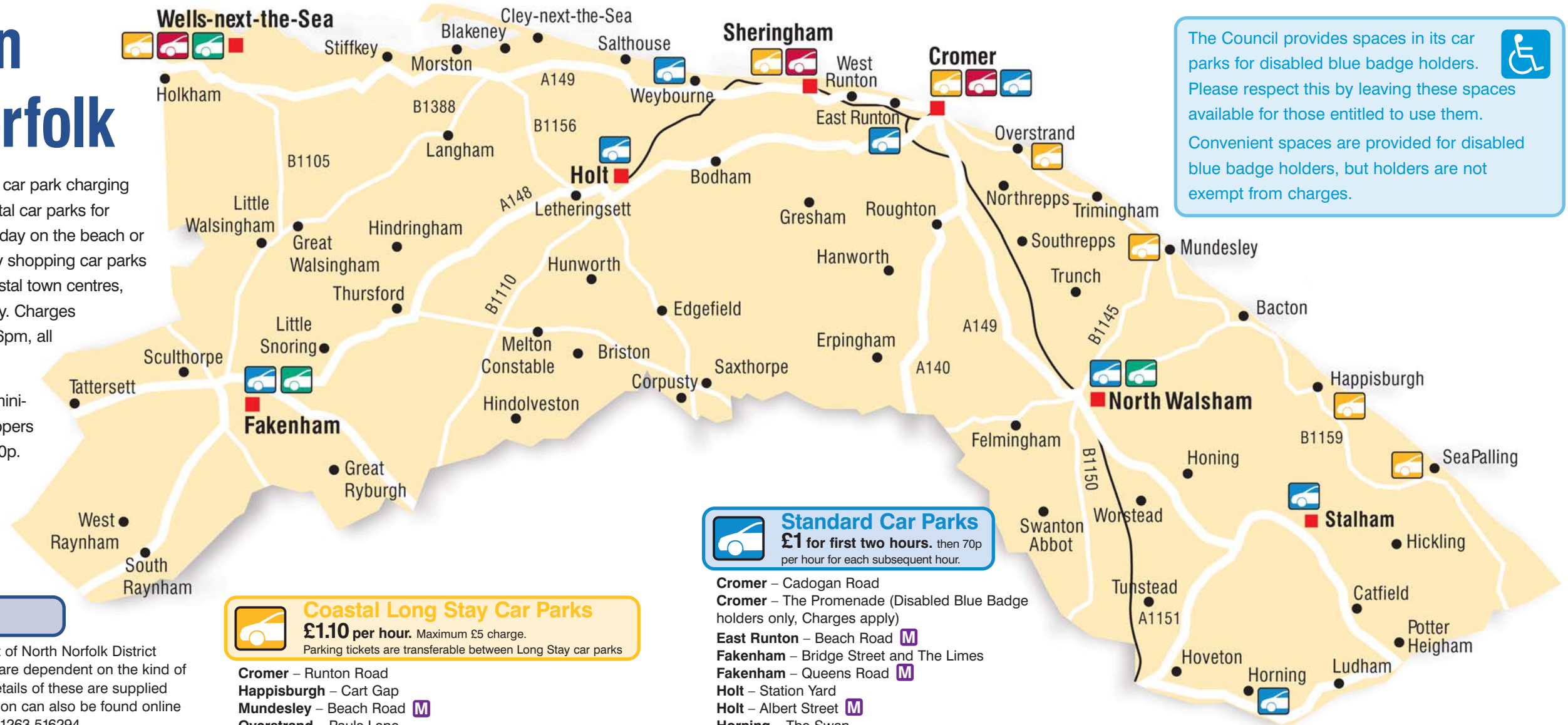
North Norfolk District Council's car park charging system features long stay coastal car parks for visitors who want to spend the day on the beach or explore the area, and short stay shopping car parks in market towns and some coastal town centres, with a maximum three-hour stay. Charges apply daily between 8am and 6pm, all year round.

**M** Some car parks have a mini-stay facility allowing shoppers to park for 20 minutes for just 10p.

## Season Tickets

- Season tickets are valid on most of North Norfolk District Council's car parks. Exceptions are dependent on the kind of season ticket purchased, and details of these are supplied with the ticket. Detailed information can also be found online at [www.northnorfolk.org](http://www.northnorfolk.org) or call 01263 516294
- Season tickets (except weekly) can be purchased online at [www.northnorfolk.org](http://www.northnorfolk.org) and at the Council Offices in Cromer. Weekly tickets can only be purchased at Tourist Information Centres
- Season Ticket charges are:

| Long Stay      | Short Stay                          |
|----------------|-------------------------------------|
| Weekly £27.50  | See signage at individual car parks |
| 3 months £65   | 3 months £16                        |
| 6 months £120  | 6 months £30                        |
| 12 months £200 | 12 months £55                       |



The Council provides spaces in its car parks for disabled blue badge holders. Please respect this by leaving these spaces available for those entitled to use them. Convenient spaces are provided for disabled blue badge holders, but holders are not exempt from charges.

**Coastal Long Stay Car Parks**  
 £1.10 per hour. Maximum £5 charge.  
 Parking tickets are transferable between Long Stay car parks

- Cromer** – Runton Road
- Happisburgh** – Cart Gap
- Mundesley** – Beach Road **M**
- Overstrand** – Pauls Lane
- Sea Palling** – Clink Road
- Sheringham** – Station Road and Cliff Road
- Wells** – Stearmans Yard

**Short Stay Car Parks**  
 £1 for first two hours. Maximum £1.70 charge for maximum stay of three hours

- Cromer** – The Meadow **M**
- Sheringham** – Chequers car park
- Sheringham** – Morris Street **M**
- Wells** – Staithe Street **M**

**Standard Car Parks**  
 £1 for first two hours, then 70p per hour for each subsequent hour.

- Cromer** – Cadogan Road
- Cromer** – The Promenade (Disabled Blue Badge holders only, Charges apply)
- East Runton** – Beach Road **M**
- Fakenham** – Bridge Street and The Limes
- Fakenham** – Queens Road **M**
- Holt** – Station Yard
- Holt** – Albert Street **M**
- Horning** – The Swan
- North Walsham** – Vicarage Road and New Road
- North Walsham** – Bank Loke **M**
- Stalham** – High Street **M**
- Weybourne** – Beach Road

**Special Parking Arrangements**  
 Free Parking

- Fakenham** – Highfield Road
- North Walsham** – Midland Road and Mundesley Road
- Wells** – Polka Road (Coaches and Lorries only)

Maps based upon the Ordnance Survey Map with permission of the Controller of HM Stationery Office. © Crown Copyright. O.S. Licence No. 100018623