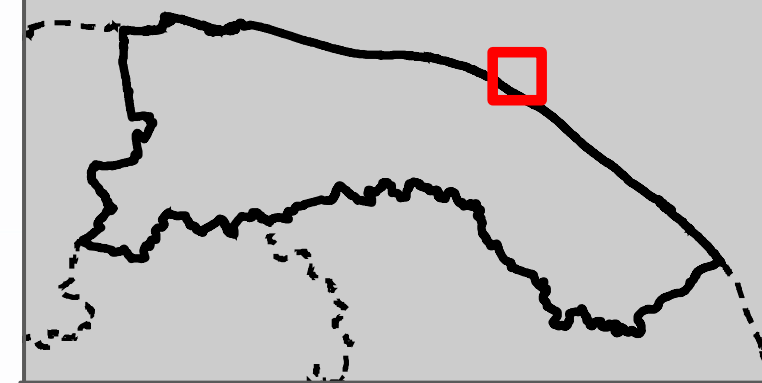




# NORTH NORFOLK STRATEGIC FLOOD RISK ASSESSMENT

## APPENDIX A: FLOOD RISK MAPPING INDEX GRID: NN\_16



### LEGEND

**Note: All layers are turned off by default. Click the box next to the layer of interest to turn on.**

#### Authority Information

- Administrative Area
- Study Area
- Main Rivers
- Detailed River Network
- The Broads

#### Flood Zones

- Flood Zones 3b
- Indicative Flood Zones 3b
- Flood Zones 3a
- Flood Zones 2

#### Surface Water

- RoFfSW 3.3% AEP
- RoFfSW 1% AEP
- RoFfSW 0.1% AEP

#### Reservoir Flooding

- Reservoir Flooding

#### Fluvial Climate Change

- 1% AEP with 35% Climate Change
- 1% AEP with 65% Climate Change
- 0.1% AEP with 25% Climate Change

#### Tidal Climate Change

- 0.5% AEP Climate Change
- 0.1% AEP Climate Change

#### Surface Water Climate Change

- 1% AEP with 40% Climate Change

#### Areas Susceptible to Groundwater Flooding

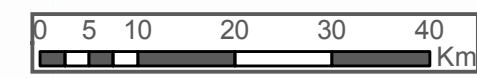
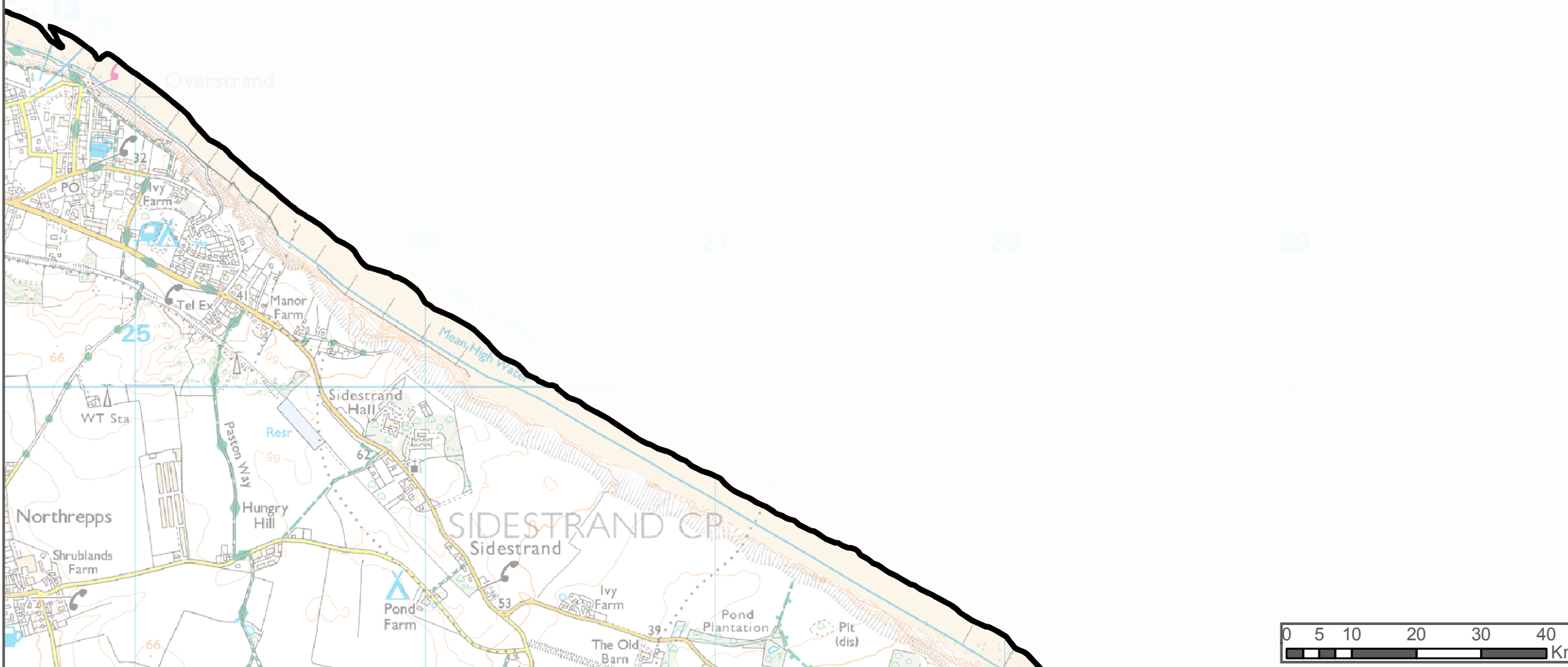
- $\geq 75\%$
- $\geq 50\% < 75\%$
- $\geq 25\% < 50\%$
- $< 25\%$

#### Other

- Dry Islands  $> 0.5\text{Ha}$

[Return to Index Map](#)

[Mapping Supporting Information](#)



Contains Ordnance Survey data © Crown copyright and database right 2017 © Crown copyright and database rights 2017 Ordnance Survey 100019340. Use of this data is subject to terms and conditions.

This document is the property of Jeremy Benn Associates Ltd. It shall not be reproduced in whole or in part, not disclosed to a third party, without the permission of Jeremy Benn Associates Ltd.

