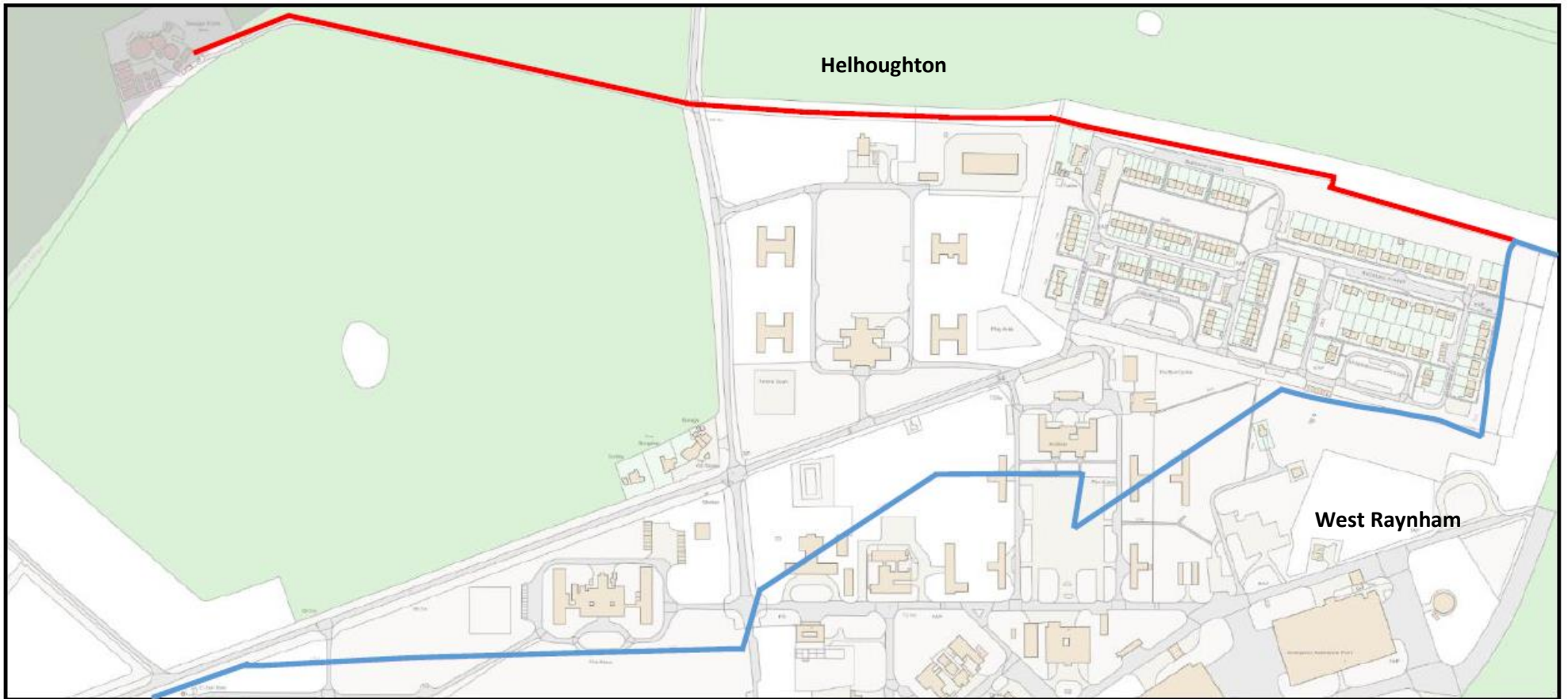


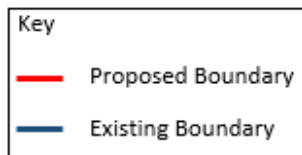
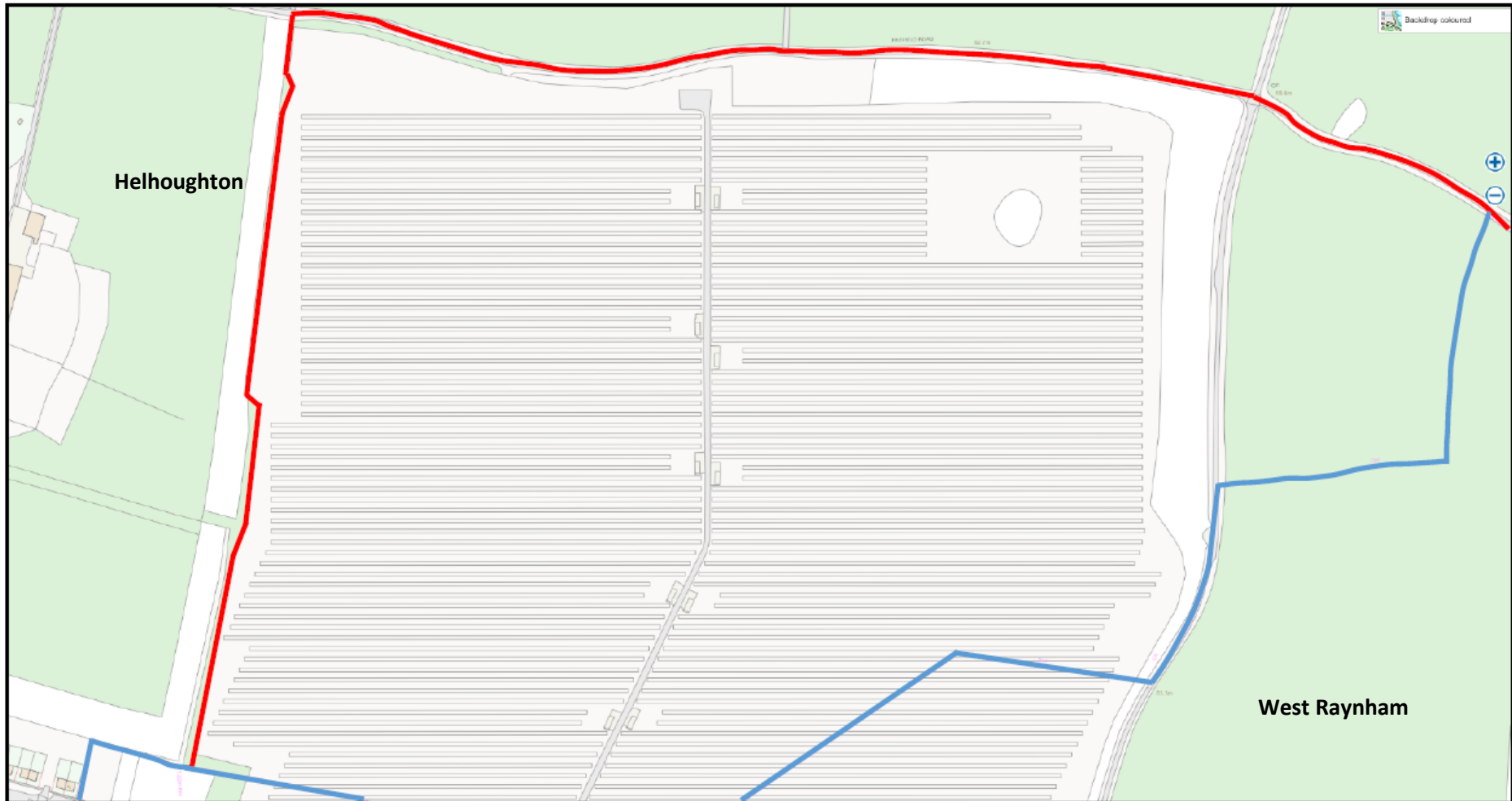


West Raynham – Helhoughton Boundary Proposal Map 1 of 2



Key	
	Proposed Boundary
	Existing Boundary

West Raynham – Helhoughton Boundary Proposal Map 1 of 2



The existing Parish boundary between Helhoughton and Raynham cuts across the housing development at the former RAF West Raynham site so as such that a significant number of properties fall within the parish of Helhoughton. This proposal would see the boundary moved north to the track at the sewerage works at the boundary with the Borough of Kings Lynn and West Norfolk and then runs eastwards along the track and then behind the perimeter of the site and the properties on Barsham Close and Blickling Street so that all properties on the former RAF West Raynham site are consolidated within the parish of Raynham.

The proposed changes would also move the boundary which currently divides the Raynham Solar Farm northwards so it runs around the northern perimeter of the farm and consolidates it all within the parish of West Raynham.

In terms of Council Tax Parish precept there would be a slight reduction for the properties moving from Helhoughton Parish to West Raynham Parish; from £23.98 to £23.90 per annum at the current time for a band A dwelling which most of the affected properties are.

In terms of governance there is a change of Parish Council governance from Helhoughton Parish Council to Raynham Parish Council and the Polling Station for those properties moving from Helhoughton to Raynham would change to West Raynham Village Hall. There would however be no change in the District Council Ward of County Council Division.