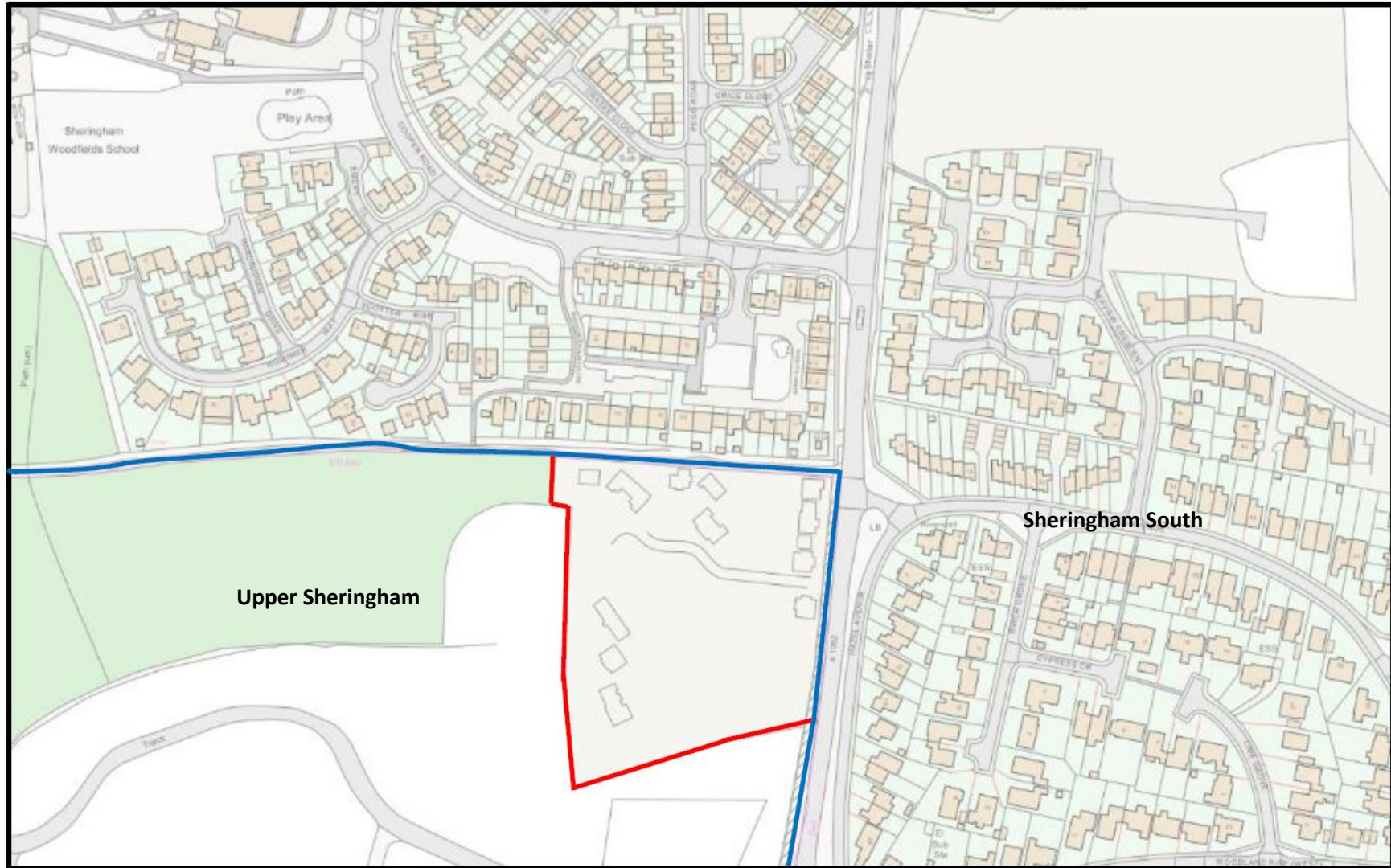




Upper Sheringham – Sheringham South Boundary Proposal Map



Key	
	Proposed Boundary
	Existing Boundary



This proposal relates to the land on which the development of 52 new properties off Holway Road and Butts Lane is currently taking place.

This land is currently within the civil parish of Upper Sheringham but our proposal is that this area should be designated within the civil parish ward of Sheringham South and future occupiers will fall under the governance arrangements and Council Tax precepts for that Sheringham Town Council ward.

Future occupiers of properties on this development will identify as residents of Sheringham given the close proximity to the neighbouring residential areas off Cooper Road and at Sunway Park. Furthermore, access to the new development will be from the A1082, Holway Road which is in Sheringham and finally they will be using services and infrastructure within the town so should equitably make a contribution to town services.