









Examination Library Document Reference B21

North Norfolk Revised Local Plan Production Timetable (March 2018)

North Norfolk Local Development Scheme Timetable 2018																																				
Document	2018												2019												2020											
	J	F	M	A	M	J	J	A	S	O	N	D	J	F	M	A	M	J	J	A	S	O	N	D	J	F	M	A	M	J	J	A	S	O	N	D
Local Plan - Strategic Policies & DM Policies																																				
Local Plan - Site Allocation																																				
Landscape Character Assessment & Landscape Sensitivity SPD's																																				
Design Guide, SPD																																				
Policies Map																																				

Legend

	Preparation of Document/ Evidence gathering to inform Regulation 18 Consultation		Examination
	Regulation 18 (or Equivalent SPD) Consultation		Inspectors report
	Publication of Plan		Adoption
	Submission of Plan		Update of Policies map

Neighbourhood Development Plans: These are not Local Plan documents but do on adoption form part of the overarching Development Plan for the District

Document	Geographical Area	Area Designation	Pre submission Consultation	Formal Publication	Adoption
Holt	Parished area	Dec-13	Jan-18	NA	NA
Corpusty & Saxthorpe	Parished area	Dec-13	Jun-17	Jan-18	NA
Happisburgh	Parished area	Feb-16	N/A	N/A	NA
Overstrand	Parished area	Oct-16	N/A	N/A	NA
Ryburgh	Parished area	Apr-17	N/A	N/A	NA
Blakeney	Parished area	Nov-17	N/A	N/A	NA

In accordance with section 15 of the Planning and Compulsory Purchase Act (as amended), this LDS has updated the previous time-line (August 2015) as milestones were out of date.