



TOWN AND COUNTRY PLANNING ACT 1990

**TOWN AND COUNTRY PLANNING
(TREES) REGULATIONS 2012**

NORTH NORFOLK DISTRICT COUNCIL

NNDC TPO (NORTH WALSHAM) 2025 No. 22

**Land At End Of Mundesley Road, North Walsham,
Norfolk**

NNDC Ref. TPO/25/1085

Dated 30 October 2025

SCHEDULE

Regulation 3(1)

Form of Tree Preservation Order

NORTH NORFOLK DISTRICT COUNCIL

NNDC TPO (NORTH WALSHAM) 2025 No. 22

**Land At End Of Mundesley Road, North Walsham,
Norfolk**

NNDC Reference TPO/25/1085

North Norfolk District Council in exercise of the powers conferred on them by section 198 of the Town and Country Planning Act 1990 make the following Order—

Citation

1. This Order may be cited as **NNDC TPO (NORTH WALSHAM) 2025 No. 22**.

Interpretation

- 2.— (1) In this Order “the authority” means the **North Norfolk District Council**.

(2) In this Order any reference to a numbered section is a reference to the section so numbered in the Town and Country Planning Act 1990 and any reference to a numbered regulation is a reference to the regulation so numbered in the Town and Country Planning (Tree Preservation)(England) Regulations 2012.

Effect

- 3.— (1) Subject to article 4, this Order takes effect provisionally on the date on which it is made.

(2) Without prejudice to subsection (7) of section 198 (power to make tree preservation orders) or subsection (1) of section 200 (tree preservation orders: Forestry Commissioners) and, subject to the exceptions in regulation 14, no person shall –

- a) cut down, top, lop, uproot, wilfully damage, or wilfully destroy; or
- b) cause or permit the cutting down, topping, lopping, uprooting, wilful damage or wilful destruction of,

any tree specified in the Schedule to this Order except with the written consent of the authority in accordance with regulations 16 and 17, or of the Secretary of State in accordance with regulation 23, and, where such consent is given subject to conditions, in accordance with those conditions.

4. In relation to any tree identified in the first column of the Schedule by the letter “C”, being a tree to be planted pursuant to a condition imposed under paragraph (a) of section 197 (planning permission to include appropriate provision for preservation and planting of trees), this Order takes effect as from the time when the tree is planted.

NORTH NORFOLK DISTRICT COUNCIL

NNDC TPO (NORTH WALSHAM) 2025 No. 22

**Land At End Of Mundesley Road, North Walsham,
Norfolk**

NNDC Ref. TPO/25/1085

Dated: 30 October 2025

The Order was served and takes effect as from the date above as instructed by our Landscape Officer -



Imogen Mole
Senior Landscape Officer

[Authorised by the Council to sign in that behalf]

CONFIRMATION OF ORDER

This Order was **confirmed** by North Norfolk District Council **without modification** on the

Signed on behalf of North Norfolk District Council
.....

[Authorised by the Council to sign in that behalf]

CONFIRMATION OF ORDER

This Order was **confirmed** by North Norfolk District Council, **subject to the modifications** indicated below on the.....

Signed on behalf of North Norfolk District Council
.....

[Authorised by the Council to sign in that behalf]

DECISION NOT TO CONFIRM ORDER

A decision **not to confirm** this Order was taken by North Norfolk District Council on the

Signed on behalf of North Norfolk District Council

.....

[Authorised by the Council to sign in that behalf]

VARIATION OF ORDER

This Order was varied by North Norfolk District council on the [] day of [*insert month and year*] by a variation order under reference number [*insert reference number to the variation order*] a copy of which is attached]

Signed on behalf of North Norfolk District Council

.....

[Authorised by the Council to sign in that behalf]

REVOCATION OF ORDER

This Order was revoked by North Norfolk District Council on the [] day of [*insert month and year*].

Signed on behalf of North Norfolk District Council

.....

[Authorised by the Council to sign in that behalf]

SCHEDULE

Specification of trees

Trees specified individually
(encircled in black on the map)

Reference on map	Description	Situation
T1	Oak	Land At End Of Mundesley Road, North Walsham, Norfolk E: 628569 N: 331471
T2	Sycamore	Land At End Of Mundesley Road, North Walsham, Norfolk E: 628576 N: 331461
T3	Sycamore	Land At End Of Mundesley Road, North Walsham, Norfolk E: 628577 N: 331455
T4	Horse Chestnut	Land At End Of Mundesley Road, North Walsham, Norfolk E: 628579 N: 331437
T5	Sycamore	Land At End Of Mundesley Road, North Walsham, Norfolk E: 628578 N: 331430
T6	Sycamore	Land At End Of Mundesley Road, North Walsham, Norfolk E: 628577 N: 331419
T7	Hawthorn	Land At End Of Mundesley Road, North Walsham, Norfolk E: 628572 N: 331385
T8	Cherry	Land At End Of Mundesley Road, North Walsham, Norfolk E: 628575 N: 331379
T9	Cherry	Land At End Of Mundesley Road, North Walsham, Norfolk E: 628577 N: 331379

T10	Oak	Land At End Of Mundesley Road, North Walsham, Norfolk E: 628622 N: 331367
T11	Field Maple	Land At End Of Mundesley Road, North Walsham, Norfolk E: 628638 N: 331362
T12	Field Maple	Land At End Of Mundesley Road, North Walsham, Norfolk E: 628642 N: 331361
T13	Field Maple	Land At End Of Mundesley Road, North Walsham, Norfolk E: 628656 N: 331356
T14	Hawthorn	Land At End Of Mundesley Road, North Walsham, Norfolk E: 628672 N: 331353
T15	Cypress	Land At End Of Mundesley Road, North Walsham, Norfolk E: 628730 N: 331336
T16	Oak	Land At End Of Mundesley Road, North Walsham, Norfolk E: 628742 N: 331332
T17	Oak	Land At End Of Mundesley Road, North Walsham, Norfolk E: 628756 N: 331330
T18	Oak	Land At End Of Mundesley Road, North Walsham, Norfolk E: 628764 N: 331327
T19	Horse Chestnut	Land At End Of Mundesley Road, North Walsham, Norfolk E: 628879 N: 331286
T20	Cherry	Land At End Of Mundesley Road, North Walsham, Norfolk E: 629083 N: 331257

T21	Oak	Land At End Of Mundesley Road, North Walsham, Norfolk
		E: 629140 N: 331513
T22	Oak	Land At End Of Mundesley Road, North Walsham, Norfolk
		E: 629115 N: 331514
T23	Oak	Land At End Of Mundesley Road, North Walsham, Norfolk
		E: 629086 N: 331518
T24	Oak	Land At End Of Mundesley Road, North Walsham, Norfolk
		E: 629076 N: 331520
T25	Spindle	Land At End Of Mundesley Road, North Walsham, Norfolk
		E: 629056 N: 331521
T26	Oak	Land At End Of Mundesley Road, North Walsham, Norfolk
		E: 628966 N: 628966

Trees specified by reference to an area
(within a dotted black line on the map)

Reference on map	Description	Situation
------------------	-------------	-----------

Groups of trees
(within a broken black line on the map)

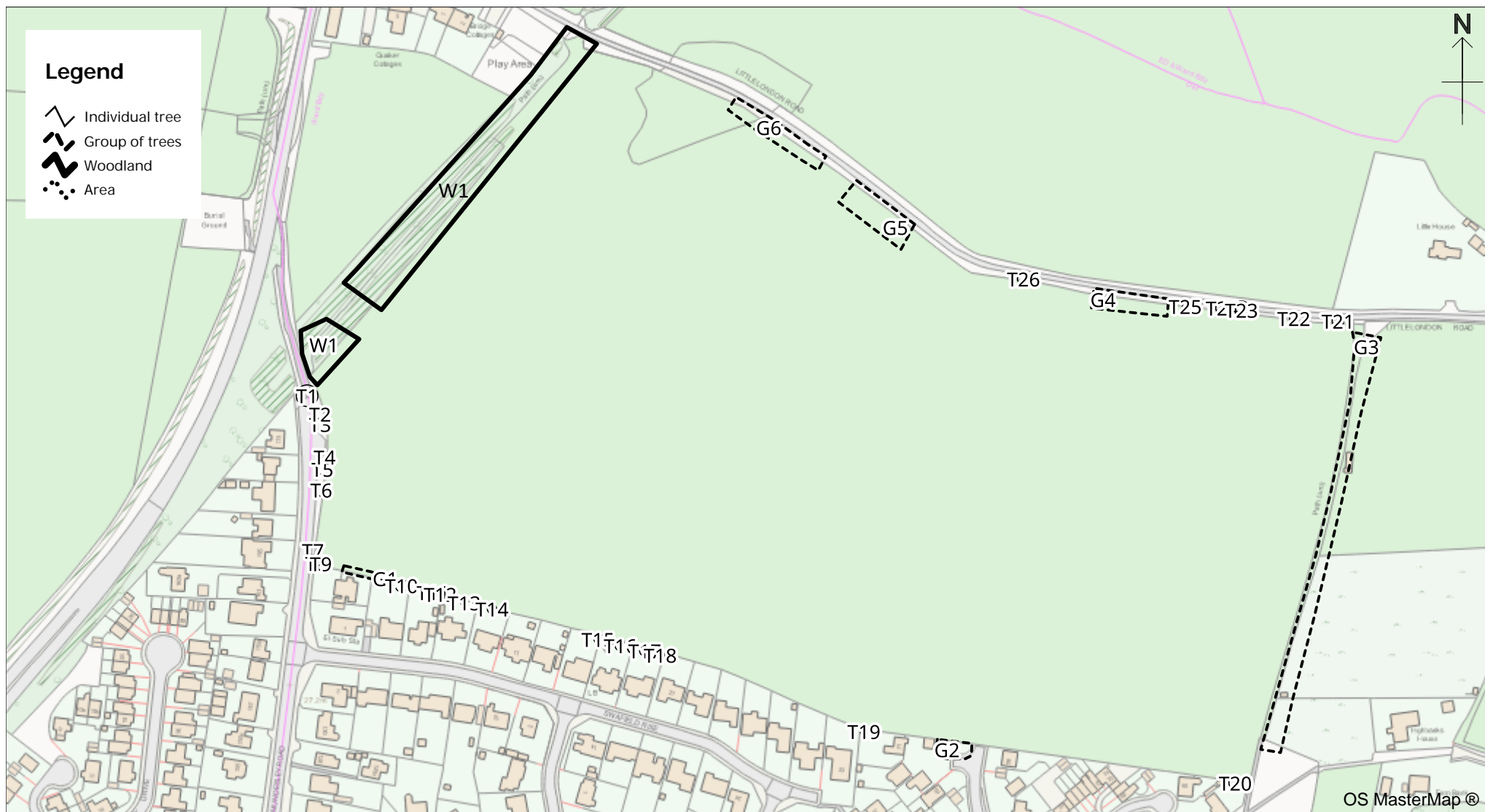
Reference on map	Description	Situation
G1	Horse Chestnut, 2 x Cherry, Sorbus and Holly	Land At End Of Mundesley Road, North Walsham, Norfolk
		E: 628602 N: 331373
G2	Beech, Field Maple, 2 x Oak and Sycamore	Land At End Of Mundesley Road, North Walsham, Norfolk
		E: 628927 N: 331275

G3	3 Field Maple and 12 Oak	Land At End Of Mundesley Road, North Walsham, Norfolk E: 629131 N: 331389
G4	Oak	Land At End Of Mundesley Road, North Walsham, Norfolk E: 629025 N: 331523
G5	7 Field Maple	Land At End Of Mundesley Road, North Walsham, Norfolk E: 628885 N: 331572
G6	9 Ash and 1 Oak	Land At End Of Mundesley Road, North Walsham, Norfolk E: 628829 N: 331616

Woodlands

(within a continuous black line on the map)

Reference on map	Description	Situation
W1	Woodland	Land At End Of Mundesley Road, North Walsham, Norfolk E: 628648 N: 331576



**NORTH
NORFOLK
DISTRICT
COUNCIL**

Map referred to in the North District Council
NNDC TPO (NORTH WALSHAM) 2025 No.22

NNDC Reference: TPO/25/1085

Overview MAP

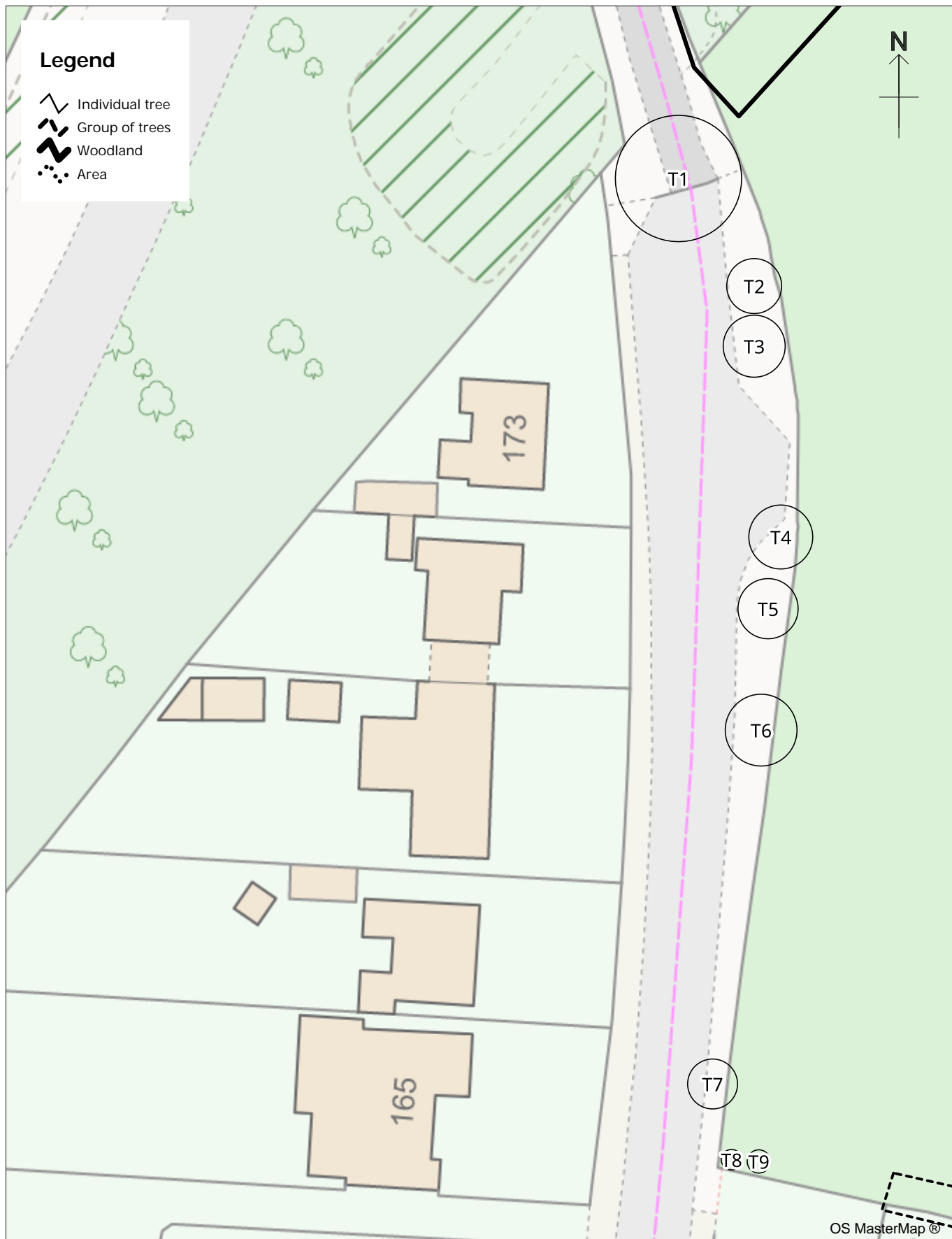
Scale = 1:3050

30/10/2025

North Norfolk District Council
Council Offices, Holt Road, Cromer, Norfolk, NR27 9EN
Tel: 01263 513811 <https://www.north-norfolk.gov.uk>
Email: planning@north-norfolk.gov.uk

© Crown Copyright
and database right
2025
Ordnance Survey
AC0000850570

Aerial Photos
© Bluesky International Ltd
and
Getmapping Ltd



OS MasterMap ©



Map referred to in the North District Council

NNDC TPO (NORTH WALSHAM) 2025 No. 22

NNDC Reference: TPO/25/1085

North Norfolk District Council
Council Offices, Holt Road, Cromer, Norfolk, NR27 9EN
Tel: 01263 513811 <https://www.north-norfolk.gov.uk>
Email: planning@north-norfolk.gov.uk

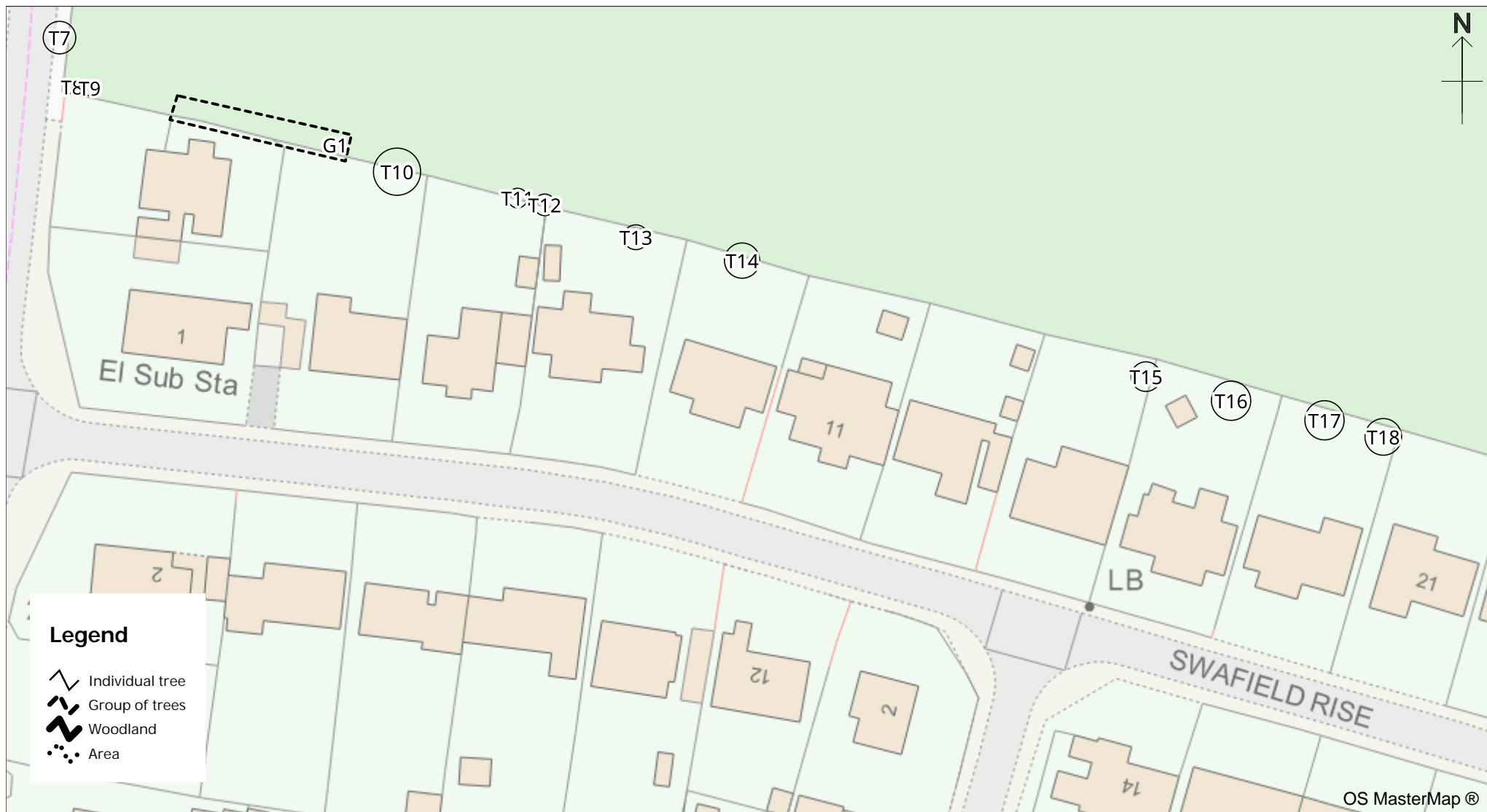
Scale = 1:500


MAP 1

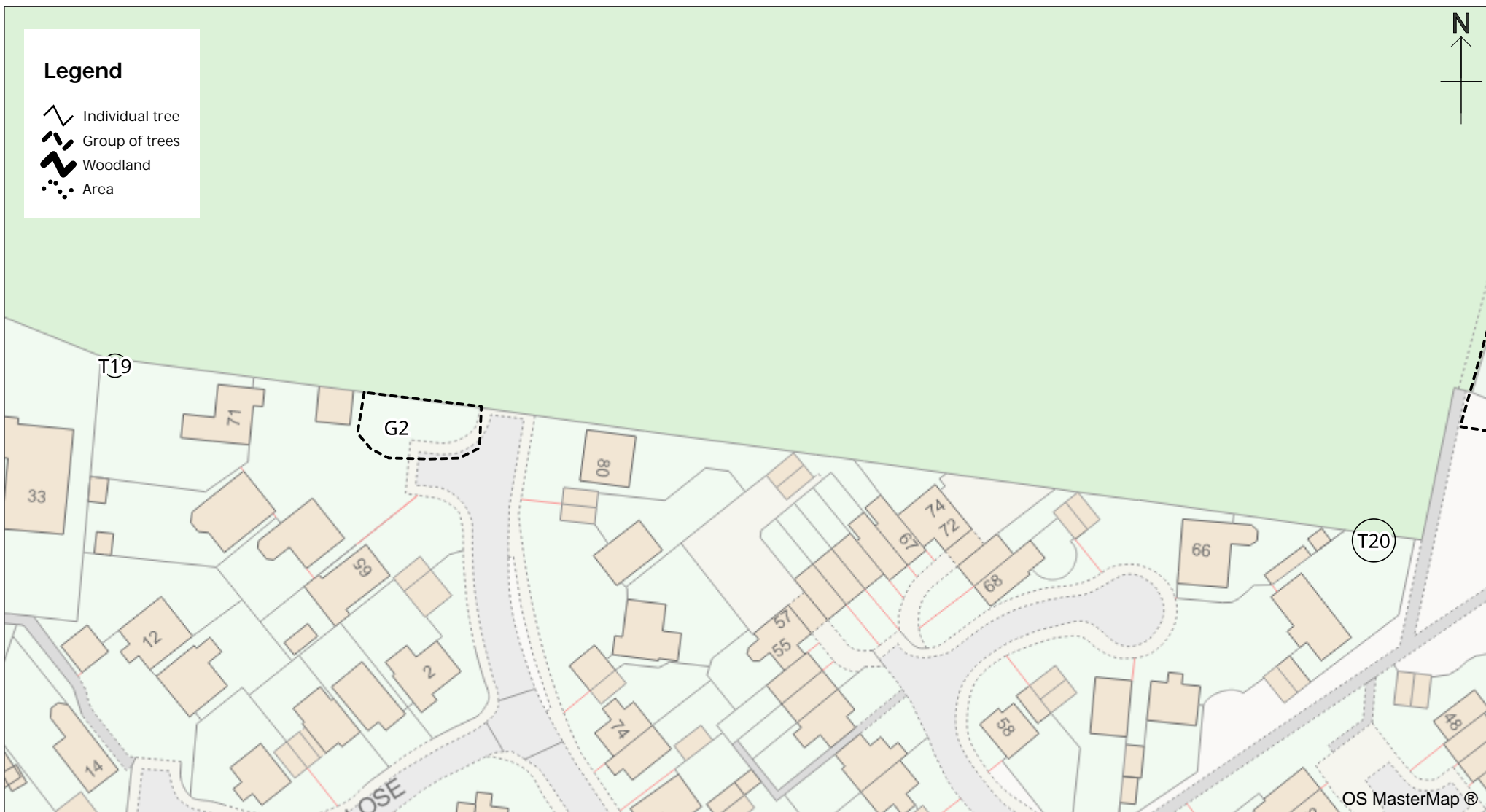
30/10/2025


© Crown Copyright
and database right
2025
Ordnance Survey
AC0000850570

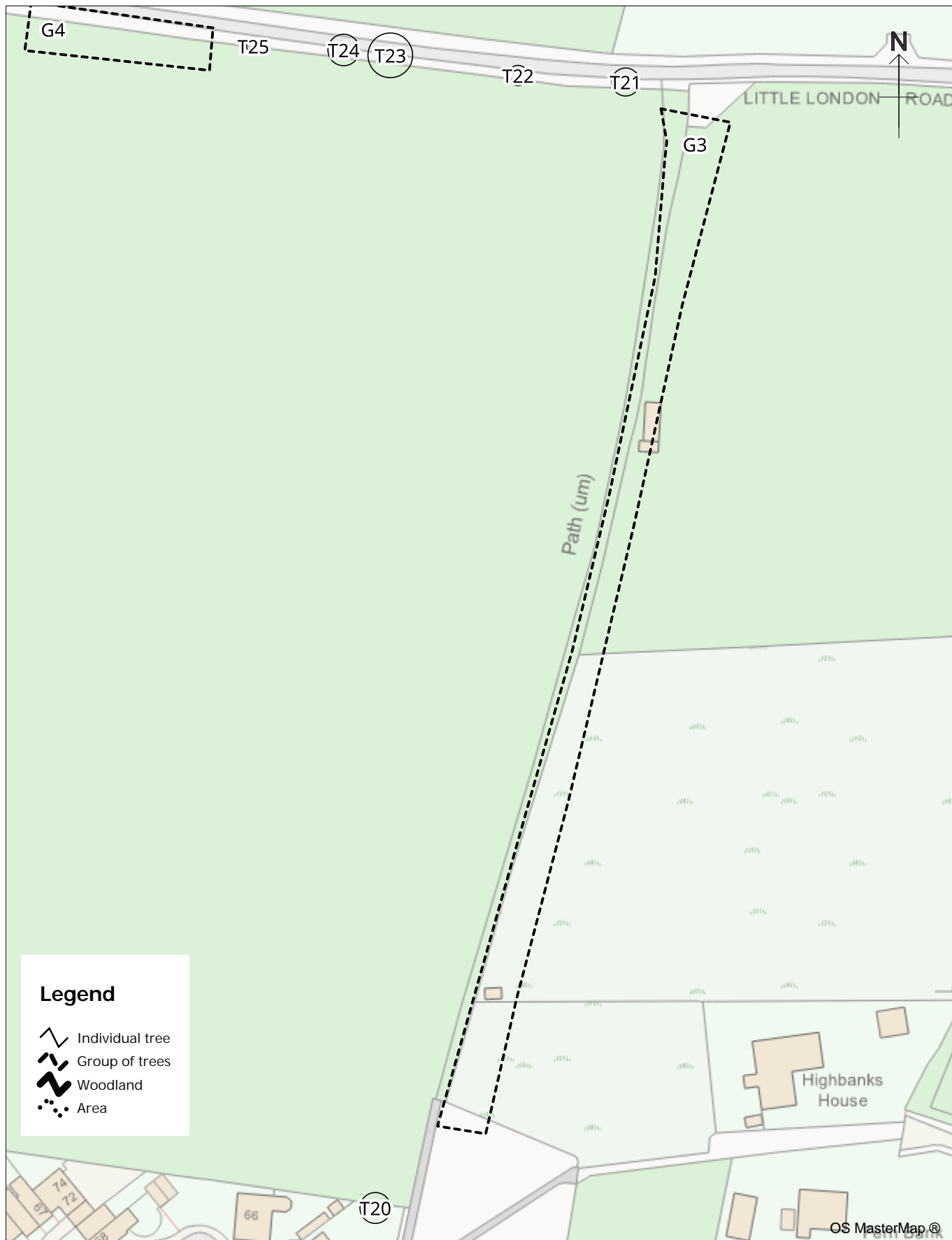
Aerial Photos
©Getmapping plc







 <div>NORTH NORFOLK DISTRICT COUNCIL</div>	Map referred to in the North District Council	MAP 2	Scale = 1:800	© Crown Copyright and database right 2025 Ordnance Survey AC0000850570 Aerial Photos © Bluesky International Ltd and Getmapping Ltd
	NNDC TPO (NORTH WALSHAM) 2025 No.22	30/10/2025		
	NNDC Reference: TPO/25/1085	North Norfolk District Council Council Offices, Holt Road, Cromer, Norfolk, NR27 9EN Tel: 01263 513811 https://www.north-norfolk.gov.uk Email: planning@north-norfolk.gov.uk		



 <div>NORTH NORFOLK DISTRICT COUNCIL</div>	Map referred to in the North District Council	MAP 3	Scale = 1:900	© Crown Copyright and database right 2025 Ordnance Survey AC0000850570 Aerial Photos © Bluesky International Ltd and Getmapping Ltd
	NNDC TPO (NORTH WALSHAM) 2025 No.22	30/10/2025		
	NNDC Reference: TPO/25/1085	North Norfolk District Council Council Offices, Holt Road, Cromer, Norfolk, NR27 9EN Tel: 01263 513811 https://www.north-norfolk.gov.uk Email: planning@north-norfolk.gov.uk		

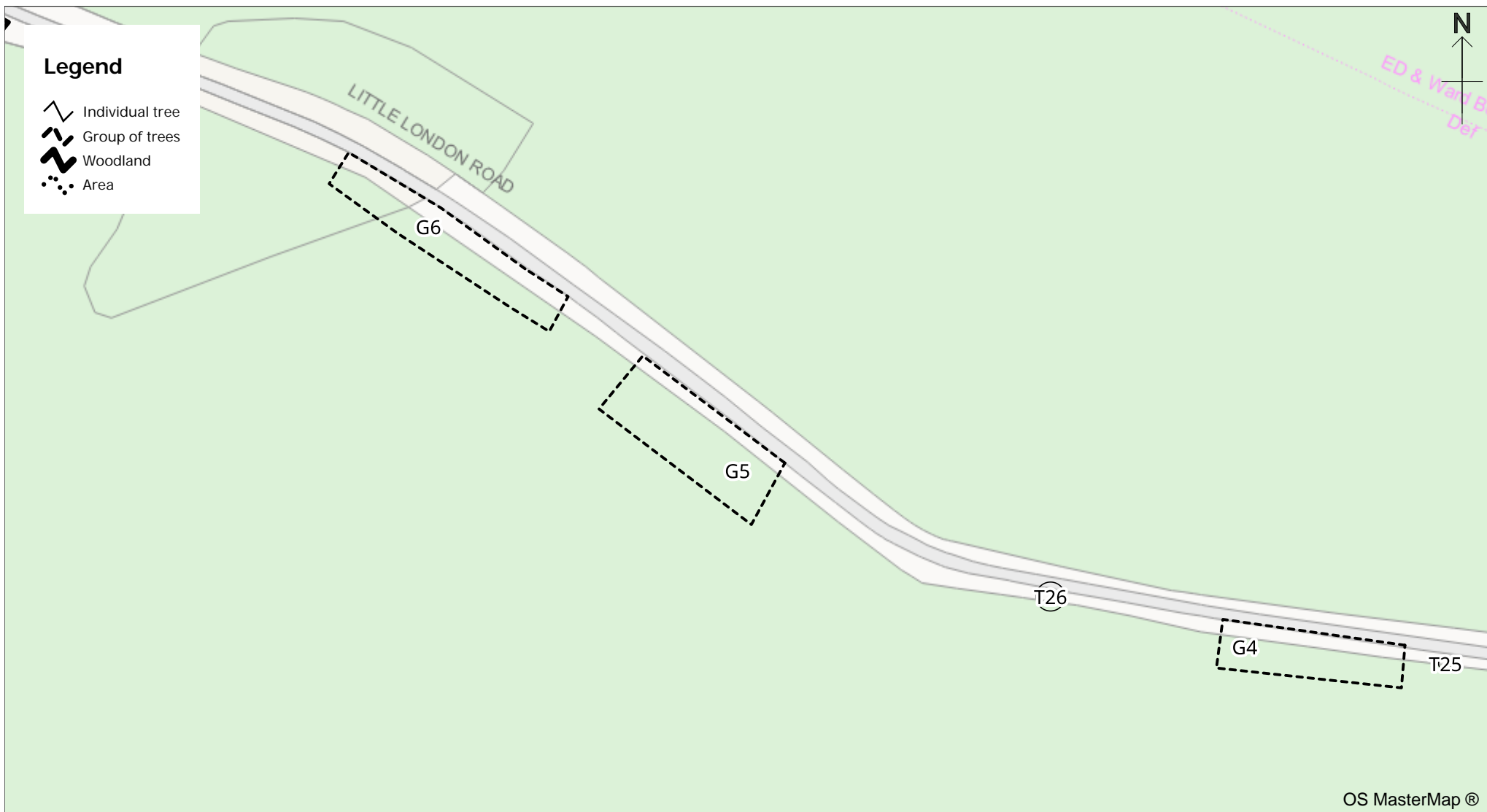



Legend

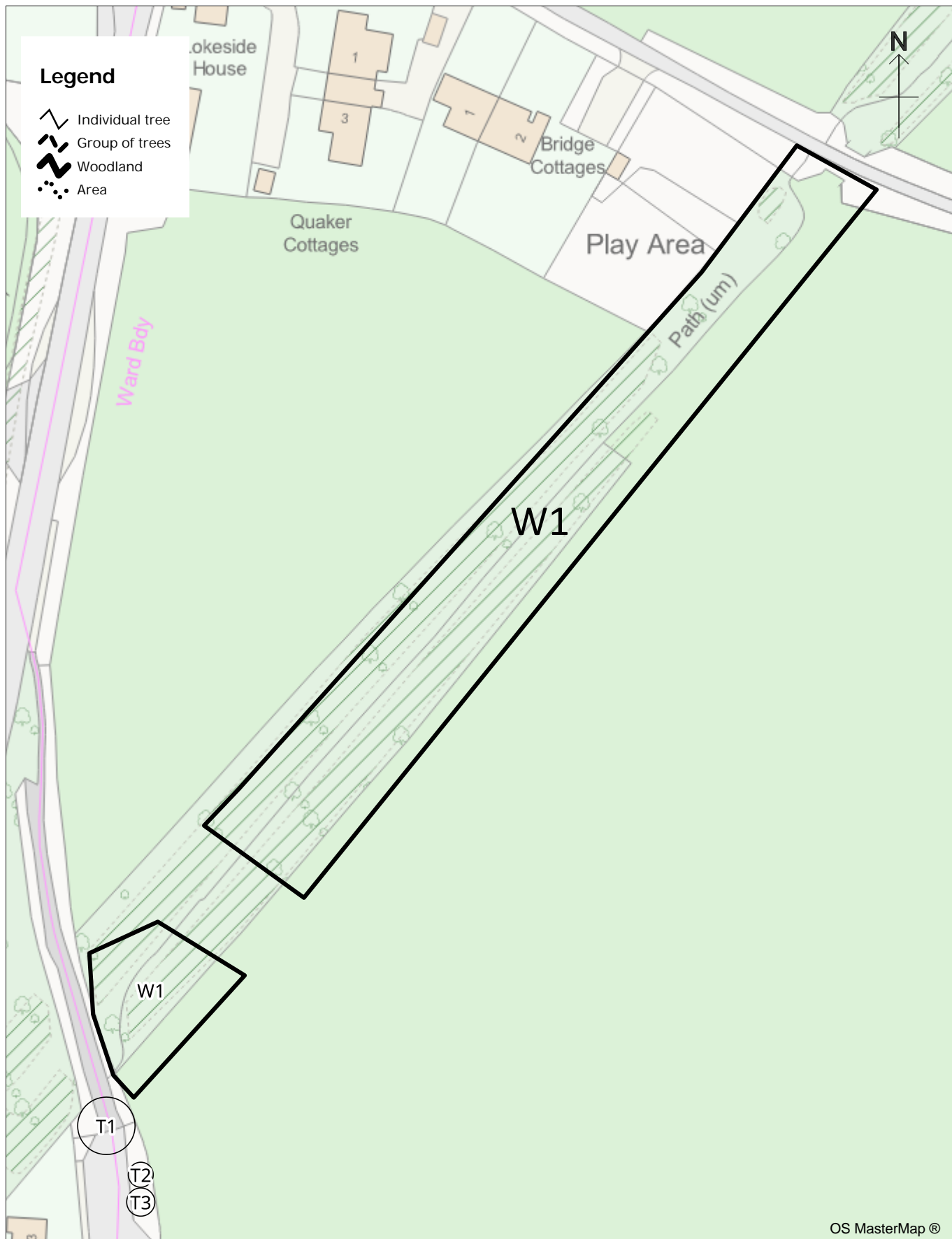
-  Individual tree
-  Group of trees
-  Woodland
-  Area




Map referred to in the North District Council		Scale = 1:1200	MAP 4
NNDC TPO (NORTH WALSHAM) 2025 No.22		30/10/2025	
NNDC Reference: TPO/25/2025		© Crown Copyright and database right 2025 Ordnance Survey AC0000850570	
North Norfolk District Council Council Offices, Holt Road, Cromer, Norfolk, NR27 9EN Tel: 01263 513811 https://www.north-norfolk.gov.uk Email: planning@north-norfolk.gov.uk		Aerial Photos ©Getmapping plc	



 <div>NORTH NORFOLK DISTRICT COUNCIL</div>	Map referred to in the North District Council	MAP 5	Scale = 1:1250	© Crown Copyright and database right 2025 Ordnance Survey AC0000850570 Aerial Photos © Bluesky International Ltd and Getmapping Ltd
	NNDC TPO (NORTH WALSHAM) 2025 No.22	30/10/2025		
	NNDC Reference: TPO/25/1085	North Norfolk District Council Council Offices, Holt Road, Cromer, Norfolk, NR27 9EN Tel: 01263 513811 https://www.north-norfolk.gov.uk Email: planning@north-norfolk.gov.uk		



OS MasterMap ®

	Map referred to in the North District Council		Scale = 1:1100	MAP 6
	NNDC TPO (NORTH WALSHAM) 2025 No.22		30/10/2025	
	NNDC Reference: TPO/25/1085 North Norfolk District Council Council Offices, Holt Road, Cromer, Norfolk, NR27 9EN Tel: 01263 513811 https://www.north-norfolk.gov.uk Email: planning@north-norfolk.gov.uk		© Crown Copyright and database right 2025 Ordnance Survey AC0000850570 Aerial Photos ©Getmapping plc	

Dated: 30 October 2025

NORTH NORFOLK DISTRICT COUNCIL

TREE PRESERVATION ORDER

Land At End Of
Mundesley Road
North Walsham
Norfolk

NNDC TPO (NORTH WALSHAM) 2025 No. 22

TPO/25/1085

Town and Country Planning (Trees) Regulation
2012

Town and Country Planning Act 1990